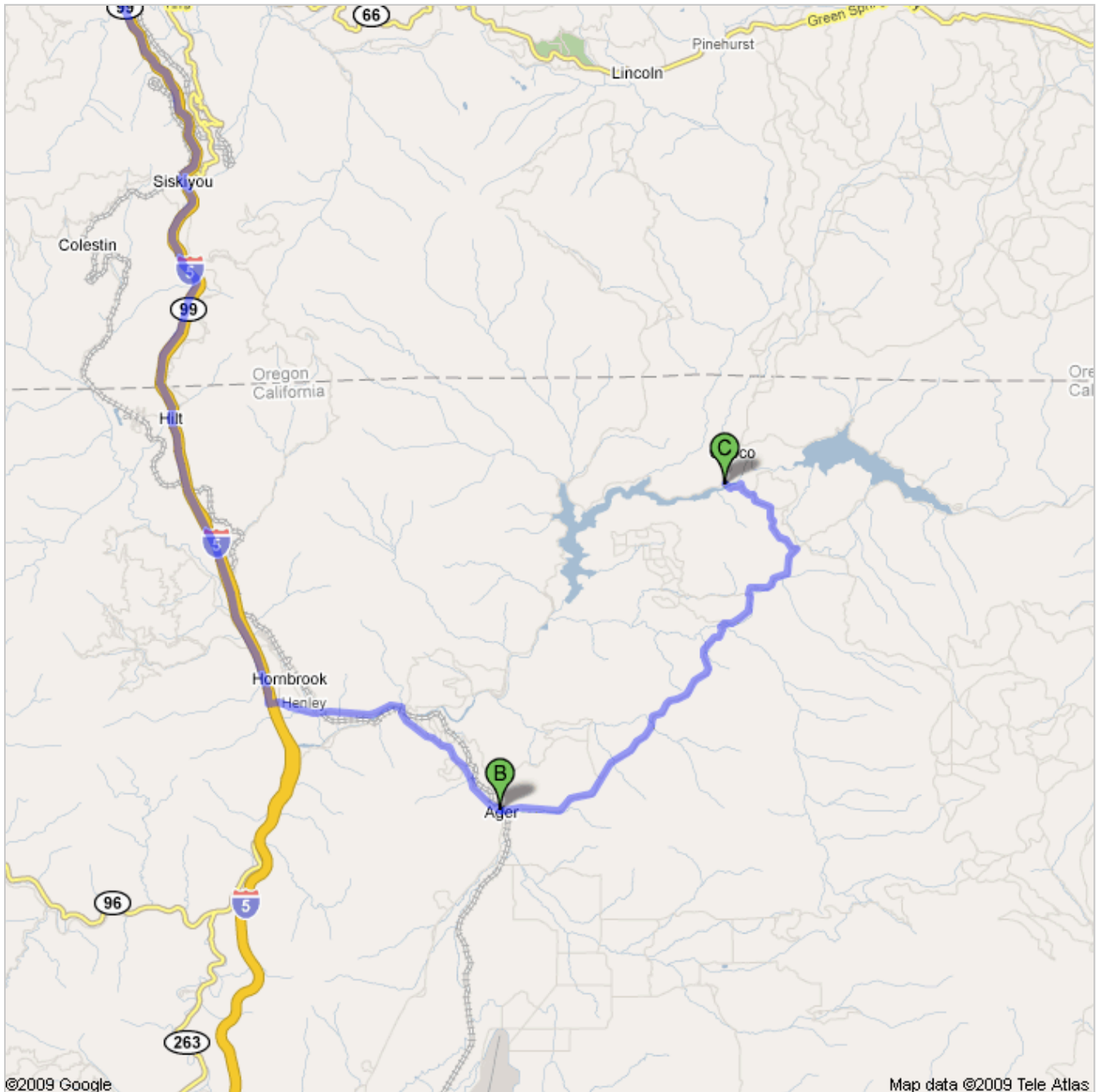










Directions to Daggett Rd

55.0 mi – about 1 hour 28 mins

Take I-5 South to Hornbrook exit. Hornbrook/Ager Rd. to Ager. Turn LEFT onto Ager Beswick Rd. Continue to Bridge at end of Lake Copco which meets Copco Rd. Turn left onto Copco Rd. to Iron Gate Reservoir however, there is about 5 miles of gravel road before you hit asphalt.




 2233 S Pacific Hwy, Medford, OR 97501

	1. Head southeast on OR-99 toward Charlotte Ann Rd About 4 mins	go 2.4 mi total 2.4 mi
	2. Turn left at Fern Valley Rd About 1 min	go 0.3 mi total 2.7 mi
	3. Turn right to merge onto I-5 S toward Ashland Entering California About 32 mins	go 31.9 mi total 34.6 mi
	4. Take exit 789 toward Hornbrook	go 0.2 mi total 34.8 mi
	5. Turn left at Ager Rd/Copco Rd (signs for Hornbrook) About 8 mins	go 3.2 mi total 38.0 mi
	6. Turn right at Ager Rd About 9 mins	go 3.5 mi total 41.5 mi
		Total: 41.5 mi – about 54 mins

 Ager, California total 0.0 mi

	7. Head northeast toward Ager Beswick Rd	go 128 ft total 128 ft
	8. Slight right at Ager Beswick Rd About 18 mins	go 7.4 mi total 7.4 mi
	9. Turn left to stay on Ager Beswick Rd About 8 mins	go 3.3 mi total 10.7 mi
	10. Sharp left About 3 mins	go 1.3 mi total 12.1 mi
	11. Turn left toward Daggett Rd About 1 min	go 0.5 mi total 12.6 mi
	12. Turn left toward Daggett Rd	go 0.2 mi total 12.8 mi
	13. Continue straight onto Daggett Rd About 1 min	go 0.5 mi total 13.3 mi
	14. Turn left to stay on Daggett Rd Destination will be on the right	go 0.2 mi total 13.5 mi
		Total: 13.5 mi – about 33 mins

 Daggett Rd

These directions are for planning purposes only. You may find that construction projects, traffic, weather, or other events may cause conditions to differ from the map results, and you should plan your route accordingly. You must obey all signs or notices regarding your route.

